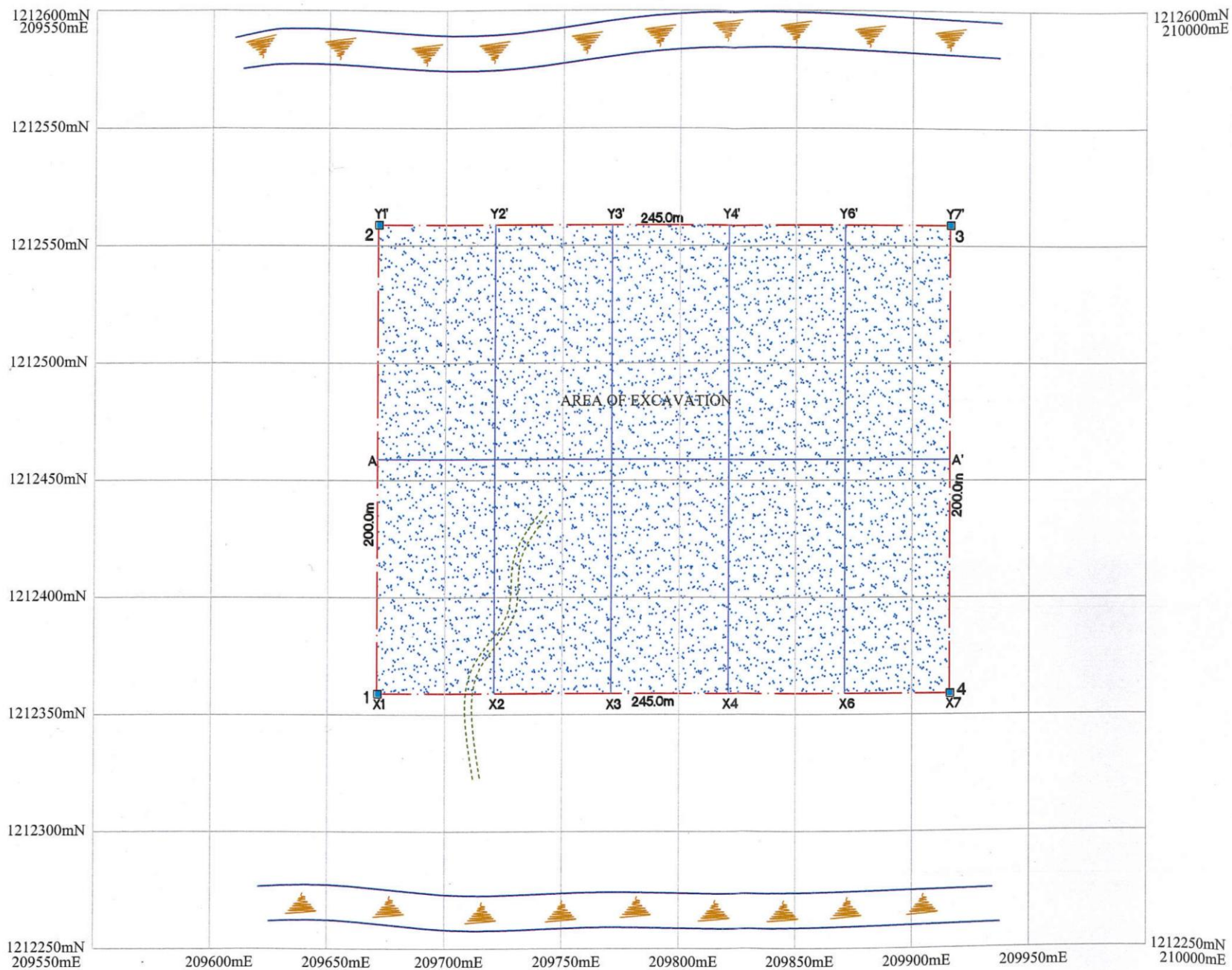








PRODUCTION AND DEVELOPMENT PLAN

SCALE 1:2000

PLATE-V



INDEX

-  LEASE BOUNDARY
-  APPROACH ROAD
-  AREA OF EXCAVATION
-  EXISTING RIVER BED
-  LEVELL
-  RIVER

LOCATION

S.F.NO : 1(P)
 EXTENT : 4.90.0Ha
 VILLAGE : KALLAPALLI
 TALUK : KRISHNARAYAPURAM
 DISTRICT : KARUR

APPLICANT

THE EXECUTIVE ENGINEER
 PUBLIC WORK DEPARTMENT,
 WRO MINING AND MONITORING
 DIVISION TRICHY .

PREPARED BY:


S.SURIYA KUMAR, M.Sc., M.Phil
 EIA Coordinator (Mining)
 NABET Accredited Consultant
 Reg . No. NABET/EIA/1821/RA-0103